

Hawaii Broadband Briefing

August 2021



Agenda

- **Welcome**
- **Broadband Context**
- **Interisland Fiber and CLS Project Concept**





Submarine Cable Map

The Submarine Cable Map is a free and regularly updated resource from TeleGeography.

Sponsored by



Show All Cables

Submarine Cables


 Copy link

Selection

- Bifrost (2024)
- CAP-1 (2022)
- Echo (2023)
- JUPITER
- Southern Cross NEXT (2022)

Landing Points

- Alexandria, NSW, Australia
- Savusavu, Fiji
- Suva, Fiji
- Jakarta, Indonesia
- Tanjung Pakis, Indonesia
- Maruyama, Japan
- Shima, Japan
- Kiritimati, Kiribati
- Takapuna, New Zealand
- Ngeremlengui, Palau
- Daet, Philippines
- Davao, Philippines
- Pagudpud, Philippines
- Changi North, Singapore
- Singapore, Singapore
- Nukunonu, Tokelau
- Agat, GU, United States
- Cloverdale, OR, United States
- Eureka, CA, United States
- Grover Beach, CA, United States
- Hermosa Beach, CA, United States
- Los Angeles, CA, United States
- t.b.d., United States



Submarine Cable Map

The Submarine Cable Map is a free and regularly updated resource from TeleGeography.



🔍 Search by cable, landing, country, year ...

Show All Cables

Submarine Cables

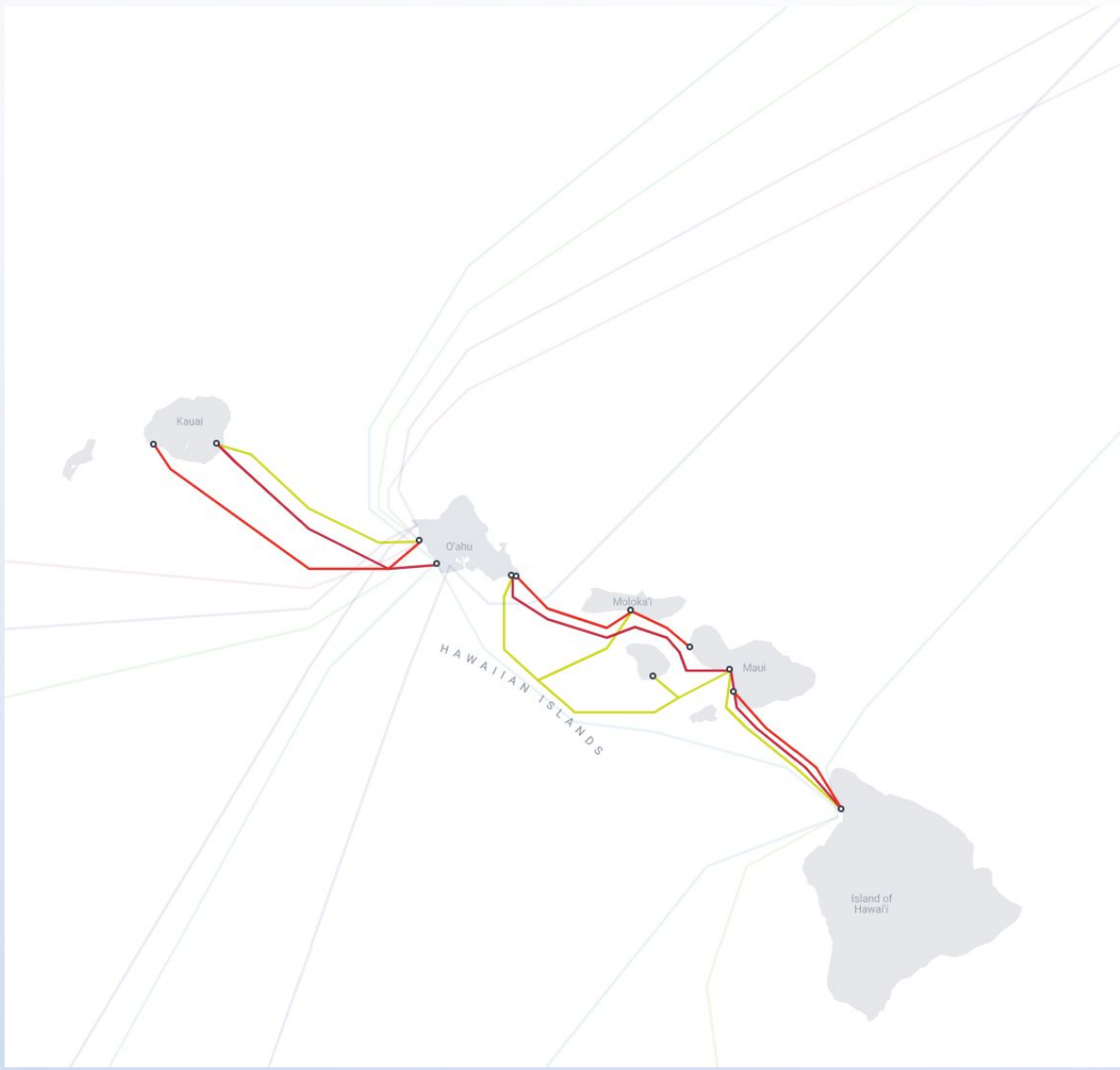
🔗 Copy link

Selection

- Asia-America Gateway (AAG) Cable System
- Hawaiki
- Honotua
- Japan-U.S. Cable Network (JUS)
- SEA-US
- Southern Cross Cable Network (SCCN)

Landing Points

- Pago Pago, American Samoa
- Alexandria, NSW, Australia
- Brookvale, NSW, Australia
- Sydney, NSW, Australia
- Tungku, Brunei
- Lantau Island, China
- Suva, Fiji
- Huahine, French Polynesia
- Moorea, French Polynesia
- Papenoo, French Polynesia
- Uturoa, French Polynesia
- Vaitape, French Polynesia
- Kauditan, Indonesia
- Kitaibaraki, Japan
- Maruyama, Japan
- Shima, Japan



Submarine Cable Map

The Submarine Cable Map is a free and regularly updated resource from TeleGeography.

Sponsored by



Show All Cables

Select Another Cable

Submarine Cables

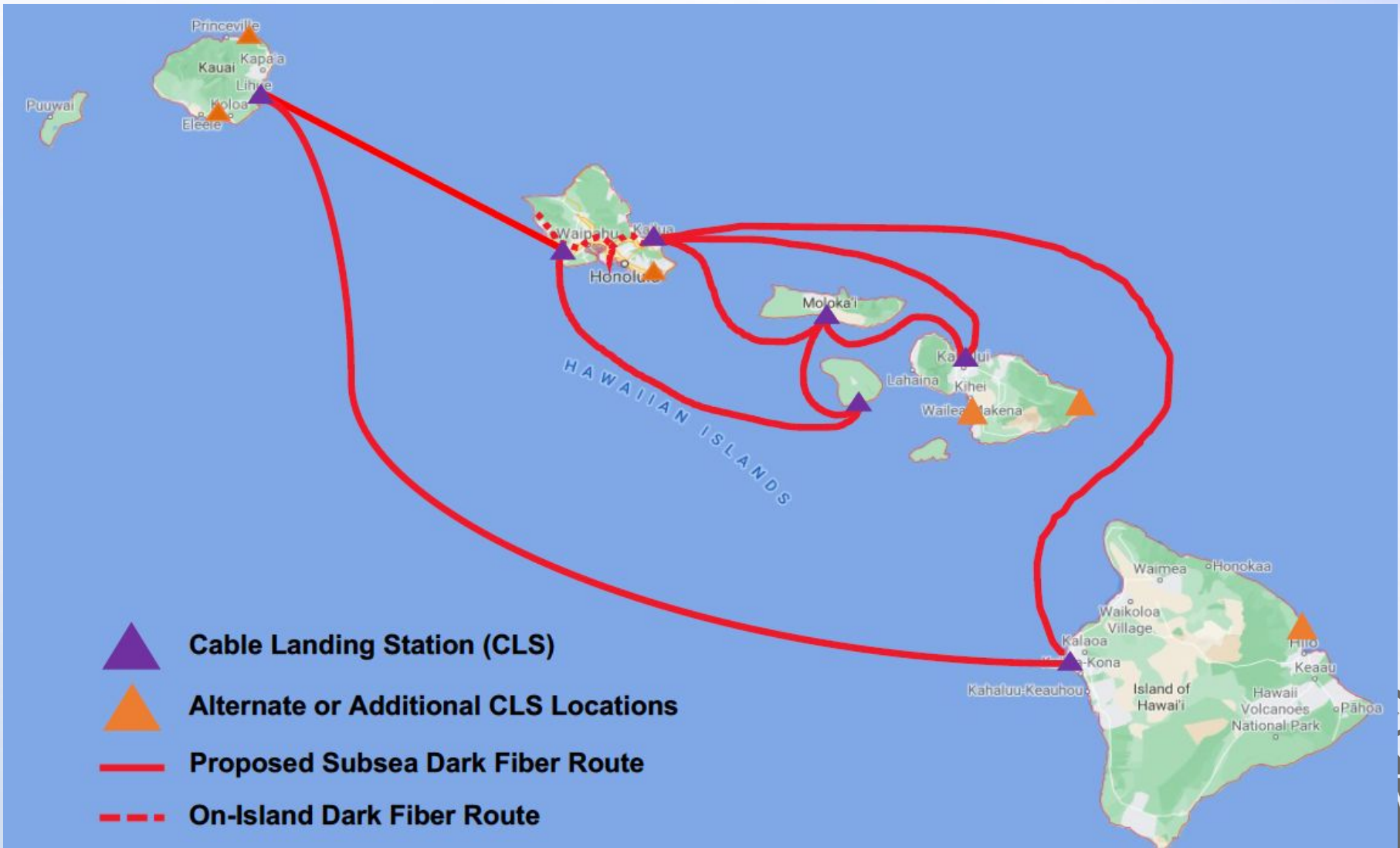
 Copy link

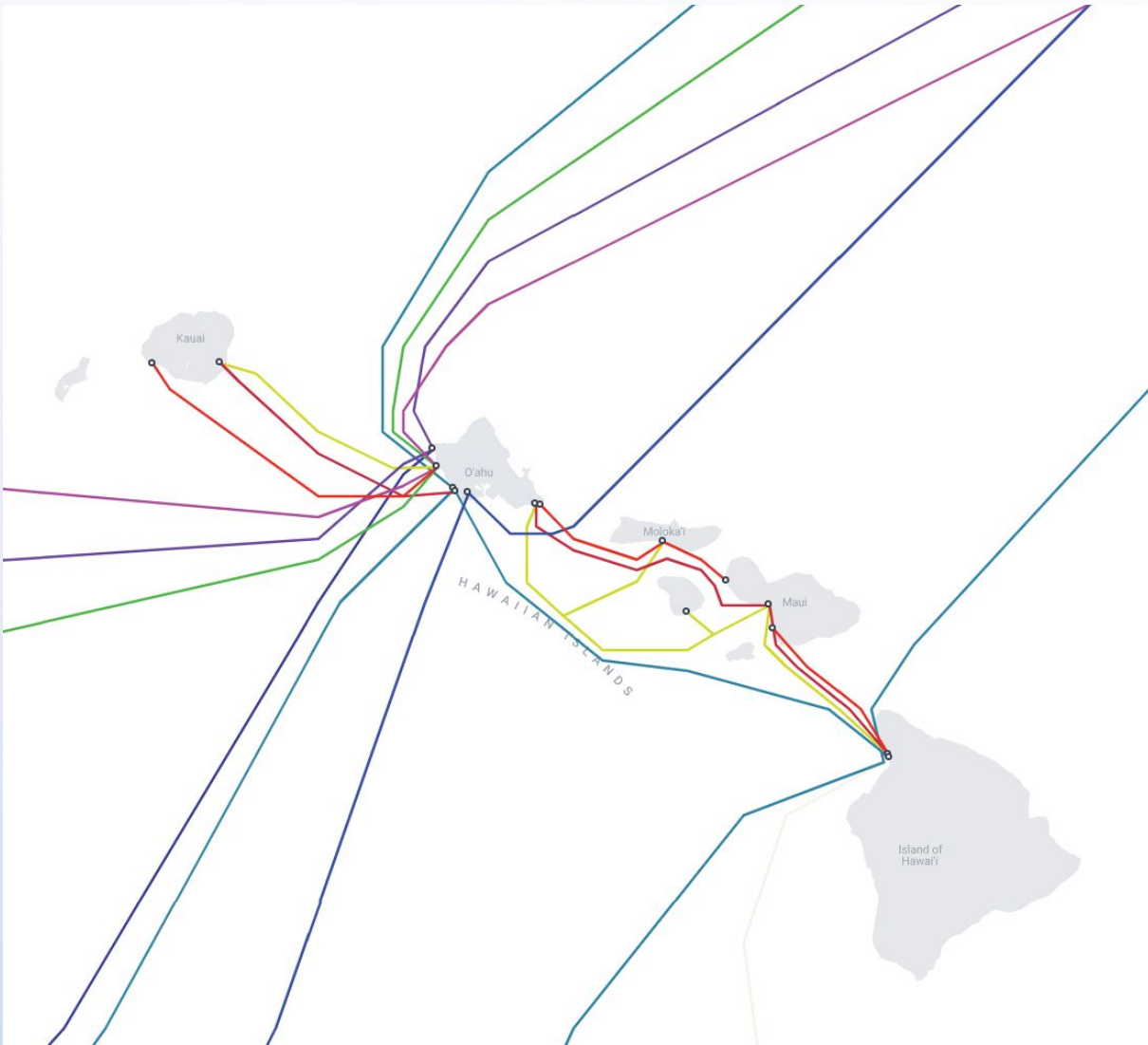
Selection

- HICS (Hawaii Inter-Island Cable System)
- HIFN (Hawaii Island Fibre Network)
- Paniolo Cable Network

Landing Points

- Hawaii Kai, HI, United States
- Kaunakakai, HI, United States
- Kawaihae, HI, United States
- Kekaha, HI, United States
- Kihei, Maui, HI, United States
- Ko Olina, HI, United States
- Koko Head, HI, United States
- Lahaina, HI, United States
- Lihue, HI, United States
- Makaha, HI, United States
- Makena, HI, United States
- Manele Bay, HI, United States





Submarine Cable Map

The Submarine Cable Map is a free and regularly updated resource from TeleGeography.



[Show All Cables](#) [+ Select Another Landing](#)

Landing Points

 Copy link

- Selection**
- Hawaii Kai, HI, United States
 - Kahe Point, HI, United States
 - Kapolei, HI, United States
 - Keawaula, HI, United States
 - Ko Olina, HI, United States
 - Koko Head, HI, United States
 - Makaha, HI, United States

- Submarine Cables**
- Asia-America Gateway (AAG) Cable System
 - Hawaiki
 - HICS (Hawaii Inter-Island Cable System)
 - HIFN (Hawaii Island Fibre Network)
 - Japan-U.S. Cable Network (JUS)
 - Paniolo Cable Network
 - SEA-US
 - Southern Cross Cable Network (SCCN)
 - Telstra Endeavour